






# DOWNTOWN TULSA





## Downtown Tulsa Map Legend

-  Vision 2025 Projects
-  "4 to Fix" the County 2 Projects
-  Centennial Walk
-  Centennial Walk Funded by Vision 2025
-  Walking / Jogging Trails
-  Streetscaping
-  Parking (Represents 11,699 parking spaces, including metered street parking)

### Tulsa Downtown / Neighborhoods Projects

-  Downtown / Neighborhood Streetscaping funded by Vision 2025
-  Vision 2025 Downtown / Neighborhood Projects
- A First Street Lofts
- B Mayo Hotel & Lofts
- C Mayo Building Lofts
- D Centennial Park
- E North Tulsa Community Taskforce
- F Brady Heights Neighborhood Association
- G Reservoir Hill Neighborhood Association
- H Owen Park Neighborhood Association
- I Crosbie Heights Neighborhood Association
- J Riverview Neighborhood Association
- K Key Homeowners Association
- L Tracy Park Neighborhood Association
- M Pearl District Association

### Oklahoma's Historic ROUTE 66

-  Route 66 Downtown District
-  Route 66 Projects
- A. Route 66 Experience
- B. Cyrus Avery Centennial Plaza & Skywalk
- C. Cyrus Avery Memorial Bridge
- D. Avery Park Southwest